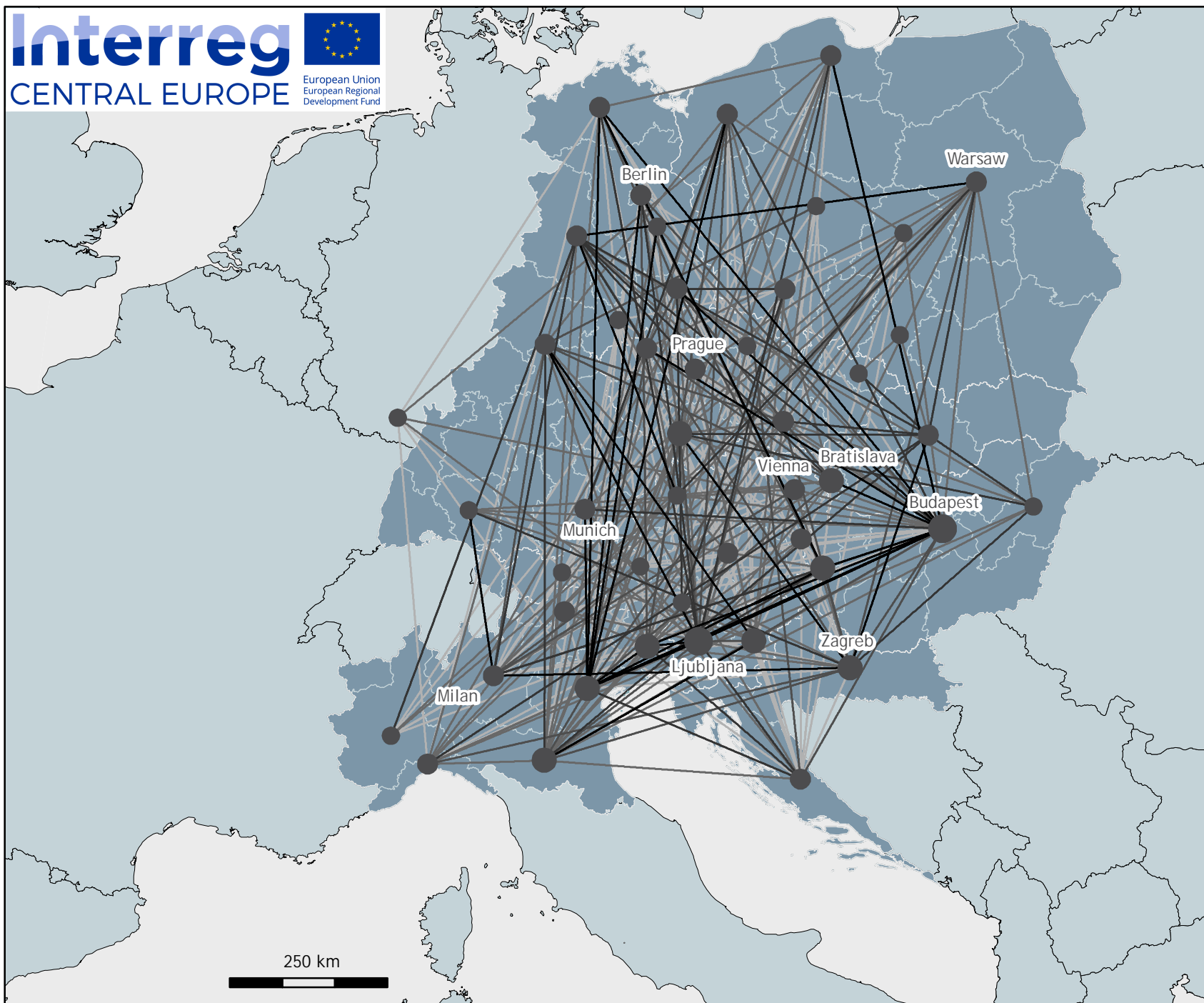
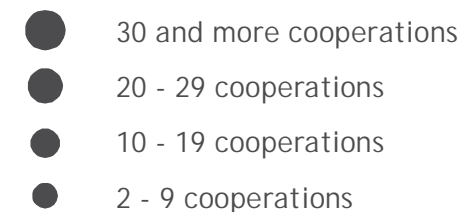


Cooperation links in the field of "Transport and mobility" in the Interreg CENTRAL EUROPE Programme




Extent of cooperation:

Number of cooperations
per region



Intensity of cooperation:

Number of bilateral linkages
between regions
(quantile classification)



Local Level: Nuts 2

Origin of Data: Interreg CENTRAL
EUROPE Programme 2014 - 2020

© EuroGeographics for the
administrative boundaries

Status: January 2019 (Call 1 - 3)

Cartography:
Alexandra Frangenheim